


Through God's love, we learn, aspire and achieve; we flourish.

Christ Church CE Primary School
 Geography Curriculum Map
 Programmes of study covered by Topics

Geography Year 1 POS Objective Tracker										
Year 1 Units		Key Stage 1 Objective								
		1	2	3	4	5.1	5.2	6	7	8
Unit	Unit Title									
1	Portraits									
2	The moon									√
3	Myths and Legends									
4	TBC	√	√	√				√	√	√
5	TBC									
6	TBC									
7	TBC									√
8	TBC									
9	TBC	√			√			√	√	



Through God's love, we learn, aspire and achieve; we flourish.

Geography Year 2 POS Objective Tracker											
Year 2 Units		Key Stage 1 Objective									
		1	2	3	4	5.1	5.2	6	7	8	9
1	What do I need to be me?										
2	Through the Keyhole										
3	Flying High									√	
2	Blown Away				√						√
5	Town Fox - Country Fox		√			√	√			√	√
6	Sowing and Growing										
7	National Celebration - Two Queens	√	√								
8	Trading Places: Britain or Brazil?	√		√	√			√			
9	Home and Away			√		√	√		√	√	√

Key Stage 1 Geography Objectives

Location Knowledge


- 1 name and locate the world's seven continents and five oceans
- 2 name, locate and identify characteristics of the four countries and capital cities of the United Kingdom and its surrounding seas

Place Knowledge

- 3 understand geographical similarities and differences through studying the human and physical geography of a small area of the United Kingdom, and of contrasting non-European country

Human and physical geography

- 4 identify seasonal and daily weather patterns in the United Kingdom and the location of hot and cold areas of the world in relation to the Equator and the North and South Poles
- 5 use basic geographical vocabulary to refer to:
 - 5.1 key physical features, including: beach, cliff, coast, forest, hill, mountain, sea, ocean, river, soil, valley, vegetation, season and weather
 - 5.2 key human features, including: city, town, village, factory, farm, house, office, port, harbour and shop




Through God's love, we learn, aspire and achieve; we flourish.

Key Stage 1 Geography Objectives continued

Geographical skills and fieldwork


- 6** use world maps, atlases and globes to identify the United Kingdom and its countries, as well as the countries, continents and oceans studied at this key stage
- 7** use simple compass directions (North, South, East and West) and locational and directional language (e.g. near and far; left and right) to describe the location of features and routes on a map
- 8** use aerial photographs and plan perspectives to recognise landmarks and basic physical features; devise a simple map; and use and construct basic symbols in a key
- 9** use simple fieldwork and observational skills to study the geography of their school and its grounds and the key human and physical features of its surrounding environment.



Through God's love, we learn, aspire and achieve; we flourish.

Geography Year 5 POS Objective Tracker										
Year 5 Units		Key Stage 2 Objective								
		1	2	3	4	5.1	5.2	6	7	8
1	To the Stars									
2	The Ancient Greeks				√					
3	Poles Apart	√		√				√		
4	Fever, Fire and Fashion						√			
5	The Tudors									
6	No way back!									
7	Rites and Rituals					√	√	√		
8	Our Commonwealth	√				√	√	√		
9	The World is our Oyster	√		√	√	√	√	√	√	√

Geography Year 6 POS Objective Tracker										
Year 6 Units		Key Stage 2 Objective								
		1	2	3	4	5.1	5.2	6	7	8
1	Who is taking control?									
2	What's happening now?	√	√		√					
3	A Voyage of Discovery			√		√				
4	Who's the Mummy?	√								
5	The Battle of Britain - Bombs, Battles and Bravery									
6	Angry Earth					√	√	√		
7	A Time to Shine									
8	You Choose!									
9	Hired or Fired	√					√			



Through God's love, we learn, aspire and achieve; we flourish.

Key Stage 2 Geography Objectives

Locational knowledge

1. locate the world's countries, using maps to focus on Europe (including the location of Russia) and North and South America, concentrating on their environmental regions, key physical and human characteristics, countries, and major cities
2. name and locate counties and cities of the United Kingdom, geographical regions and their identifying human and physical characteristics, key topographical features (including hills, mountains, coasts and rivers), and land-use patterns; and understand how some of these aspects have changed over time
3. identify the position and significance of latitude, longitude, Equator, Northern Hemisphere, Southern Hemisphere, the Tropics of Cancer and Capricorn, Arctic and Antarctic Circle, the Prime/Greenwich Meridian and time zones (including day and night)

Place knowledge

4. understand geographical similarities and differences through the study of human and physical geography of a region of the United Kingdom, a region in a European country, and a region within North or South America

Human and physical geography

5. describe and understand key aspects of:
 - 5.1 physical geography, including: climate zones, biomes and vegetation belts, rivers, mountains, volcanoes and earthquakes, and the water cycle
 - 5.2 human geography, including: types of settlement and land use, economic activity including trade links, and the distribution of natural resources including energy, food, minerals and water Geography

Geographical skills and fieldwork

6. use maps, atlases, globes and digital/computer mapping to locate countries and describe features studied
7. use the eight points of a compass, four and six-figure grid references, symbols and key (including the use of Ordnance Survey maps) to build their knowledge of the United Kingdom and the wider world
8. use fieldwork to observe, measure, record and present the human and physical features in the local area using a range of methods, including sketch maps, plans and graphs, and digital technologies.